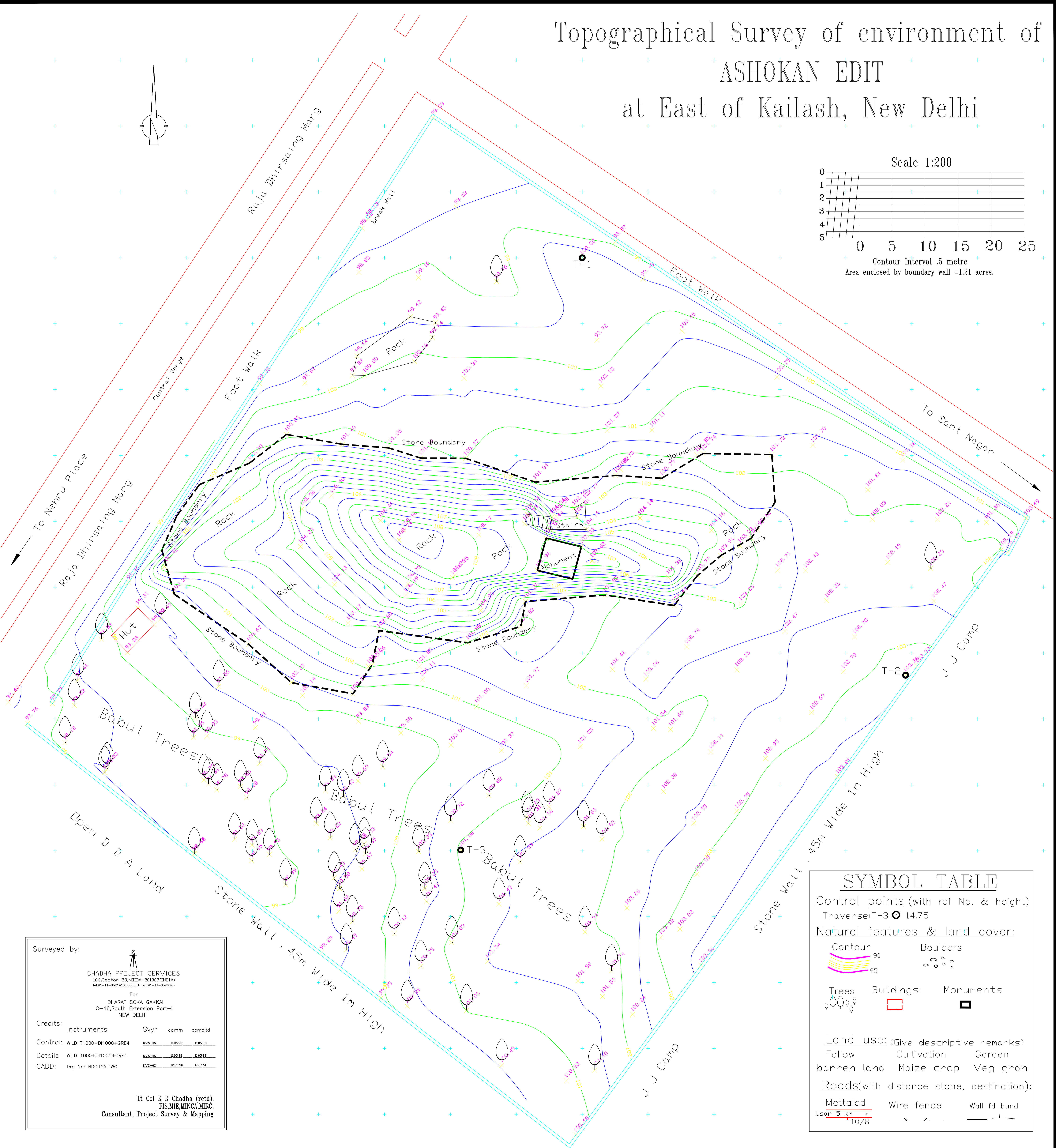
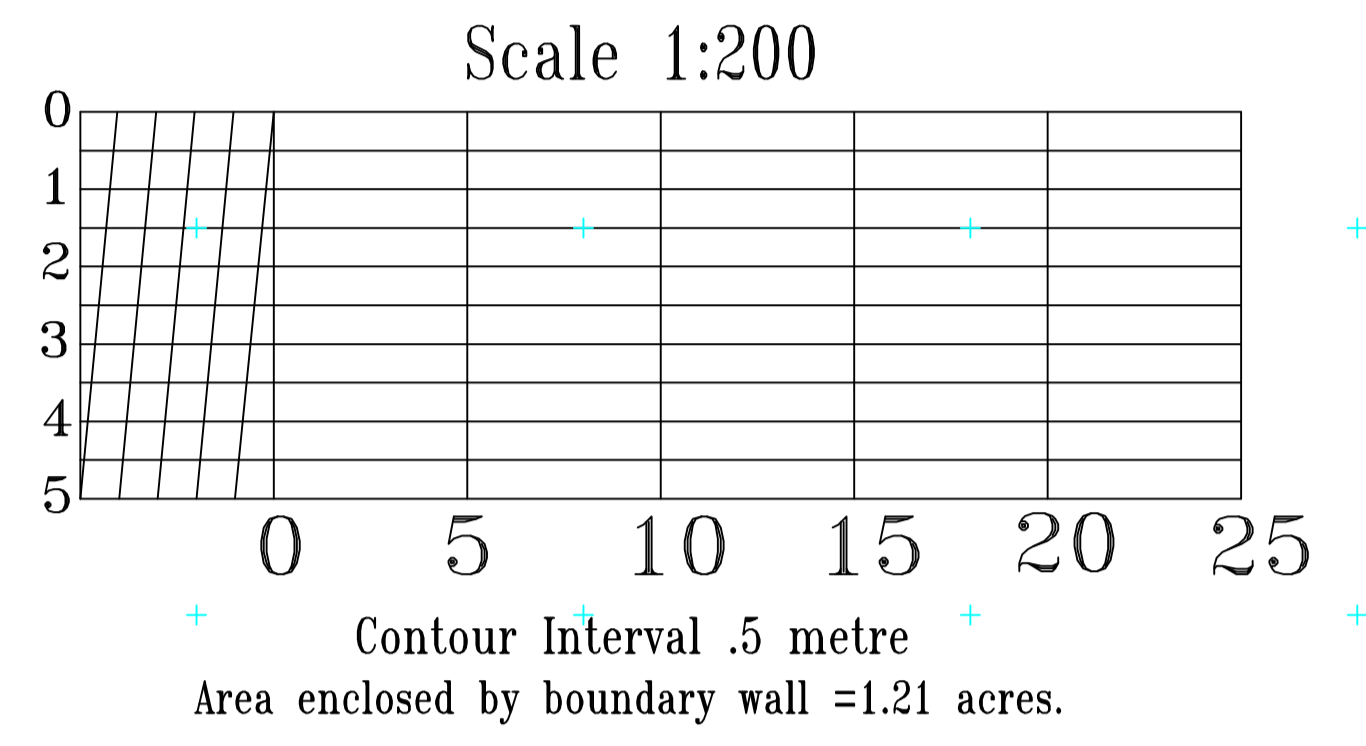
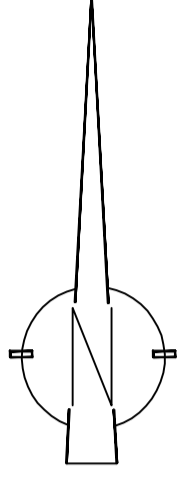


# Topographical Survey of environment of ASHOKAN EDIT at East of Kailash, New Delhi



Surveyed by:

**CHADHA PROJECT SERVICES**  
 166, Sector-29, Noida-201303 (INDIA)  
 Tel: +91-11-4921410, 4920064 Fax: +91-11-4920020  
 For  
 BHARAT SOKA GAKKAI  
 C-46, South Extension Part-II  
 NEW DELHI

Credits:

Instruments	Svyr	comm	complt
Control: WILD T1000+DI1000+GRE4	KV2HS	11.05.98	11.05.98
Details: WILD 1000+DI1000+GRE4	KV2HS	11.05.98	11.05.98
CADD: Drg No: RDCITYA.DWG	KV2HS	12.05.98	12.05.98

Lt Col K R Chadha (retd),  
 FIS, MIE, MINCA, MIRC,  
 Consultant, Project Survey & Mapping

SYMBOL TABLE	
Control points (with ref No. & height)	
Traverse: T-3 ● 14.75	
Natural features & land cover:	
Contour	Boulders
90	○ ○ ○ ○
95	
Trees	Buildings:
○ ○ ○ ○ ○	□
	Monuments
	■
Land use: (Give descriptive remarks)	
Fallow	Cultivation
Garden	
barren land	Maize crop
	Veg grdn
Roads (with distance stone, destination):	
Mettled	Wire fence
Usar 5 km →	—x—x—
10/8	Wall fd bund
	— —