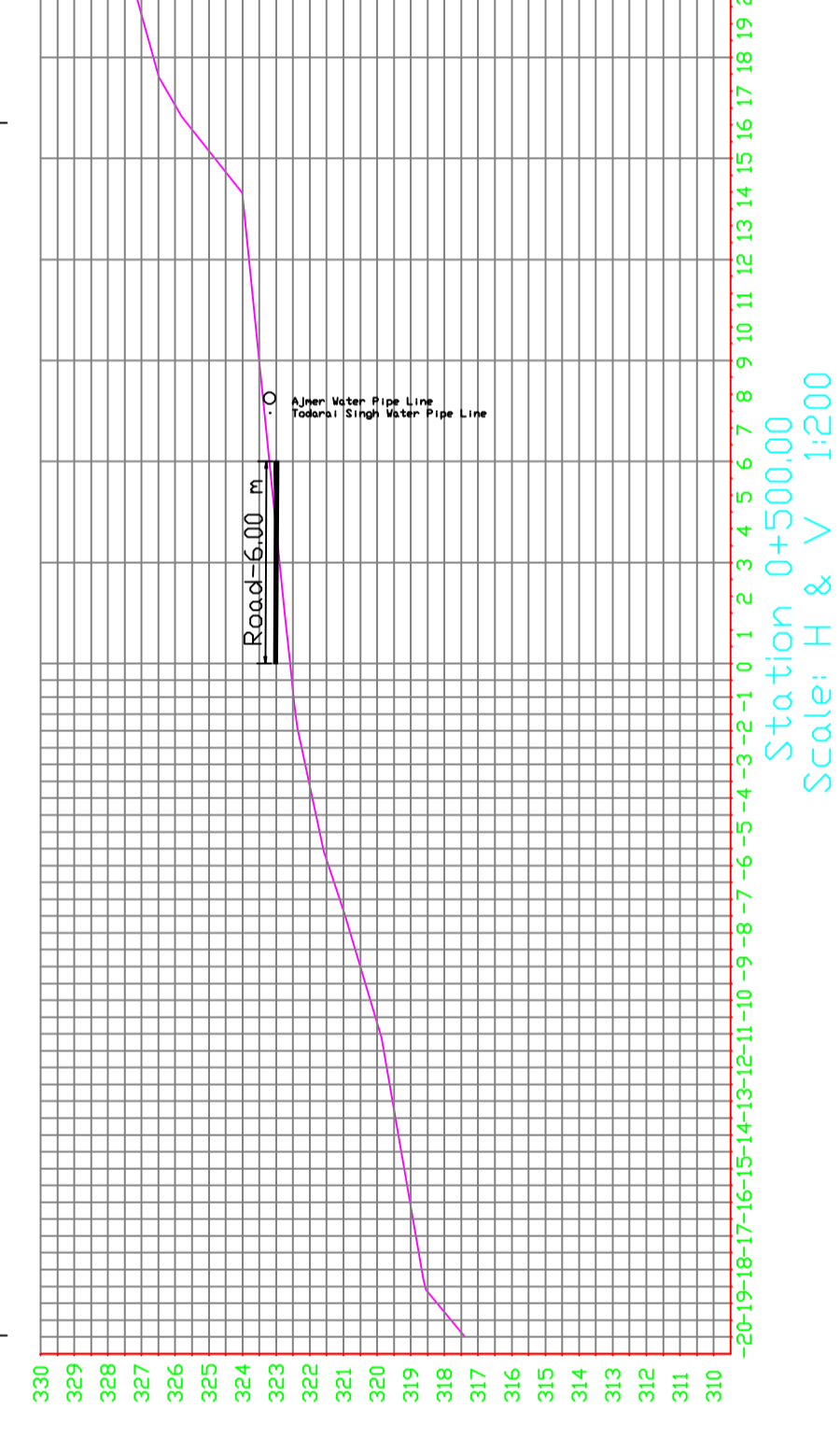
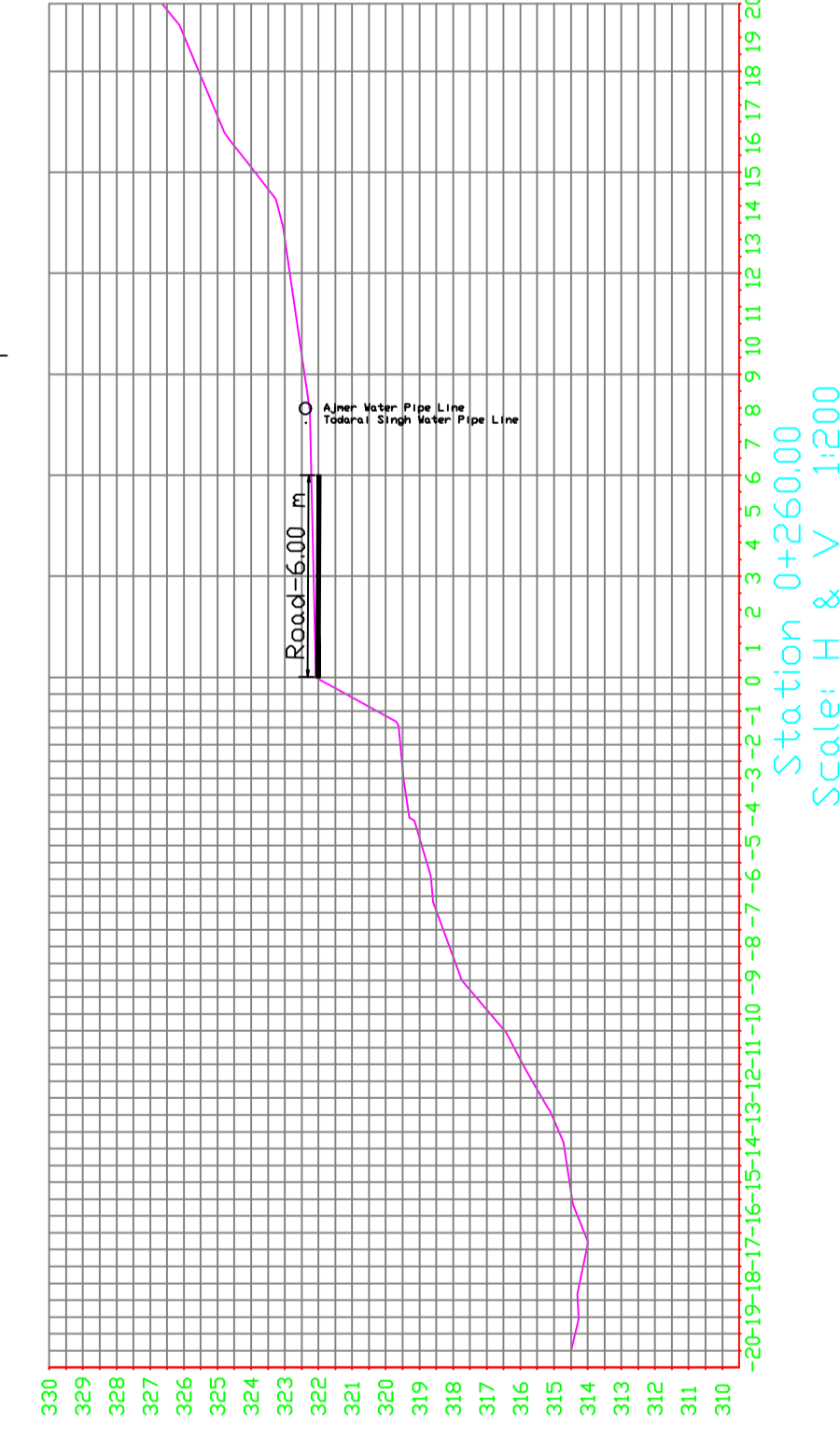


CROSS SECTIONS

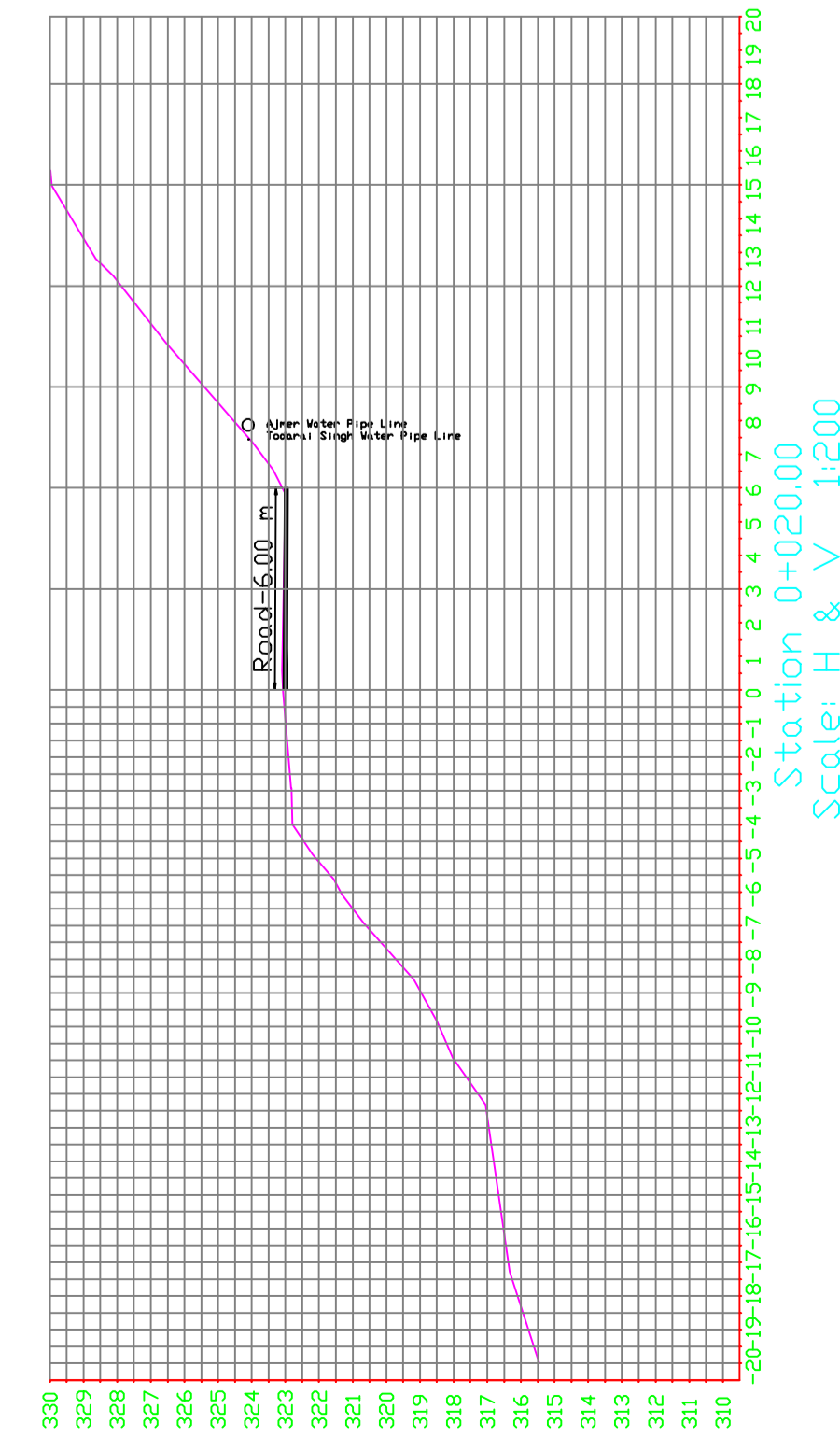
Proposed Pipe Line from Bisalpur Dam to 1.15 km



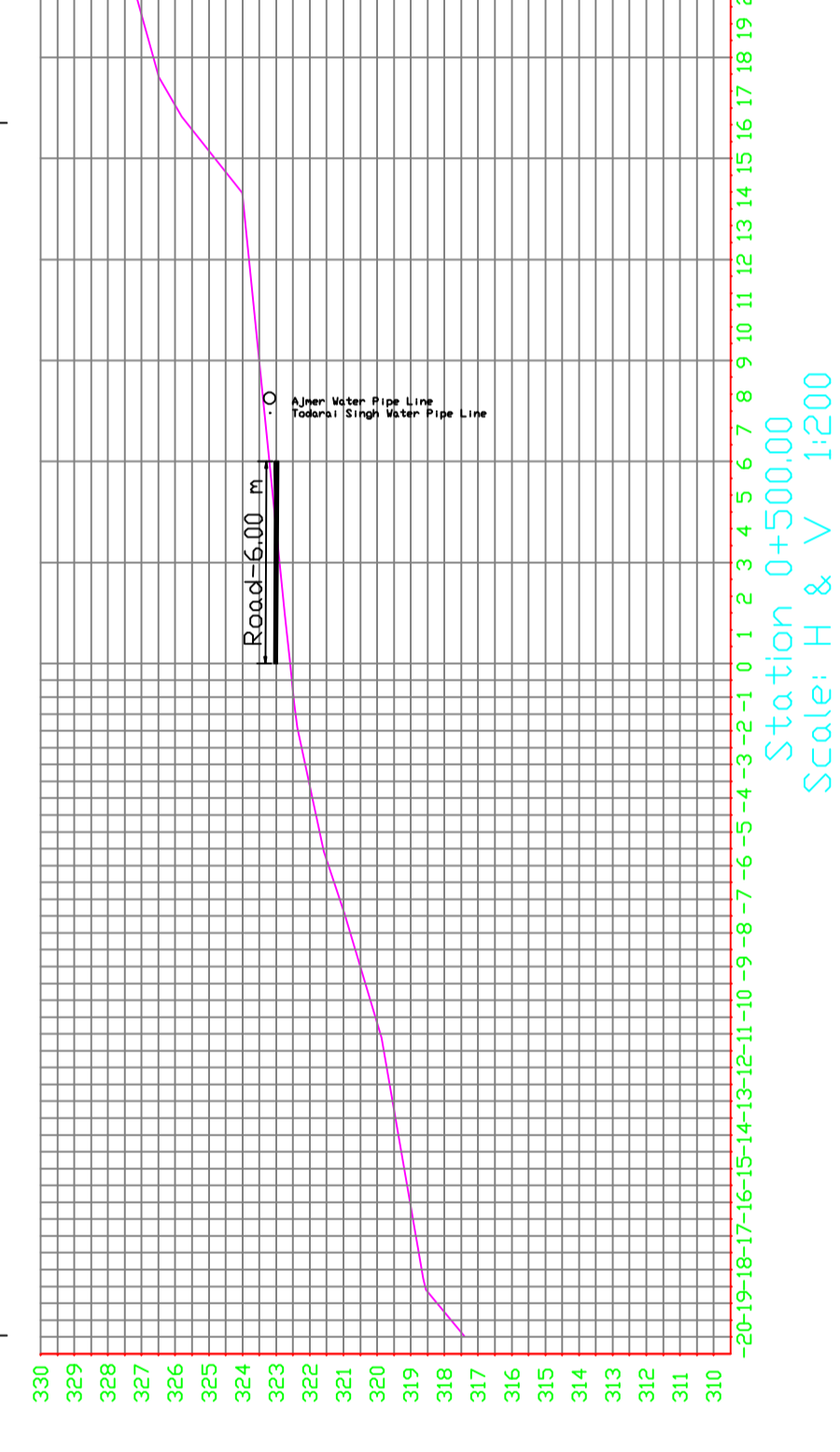
Station 0+010.00  
Scale: H & V 1:200



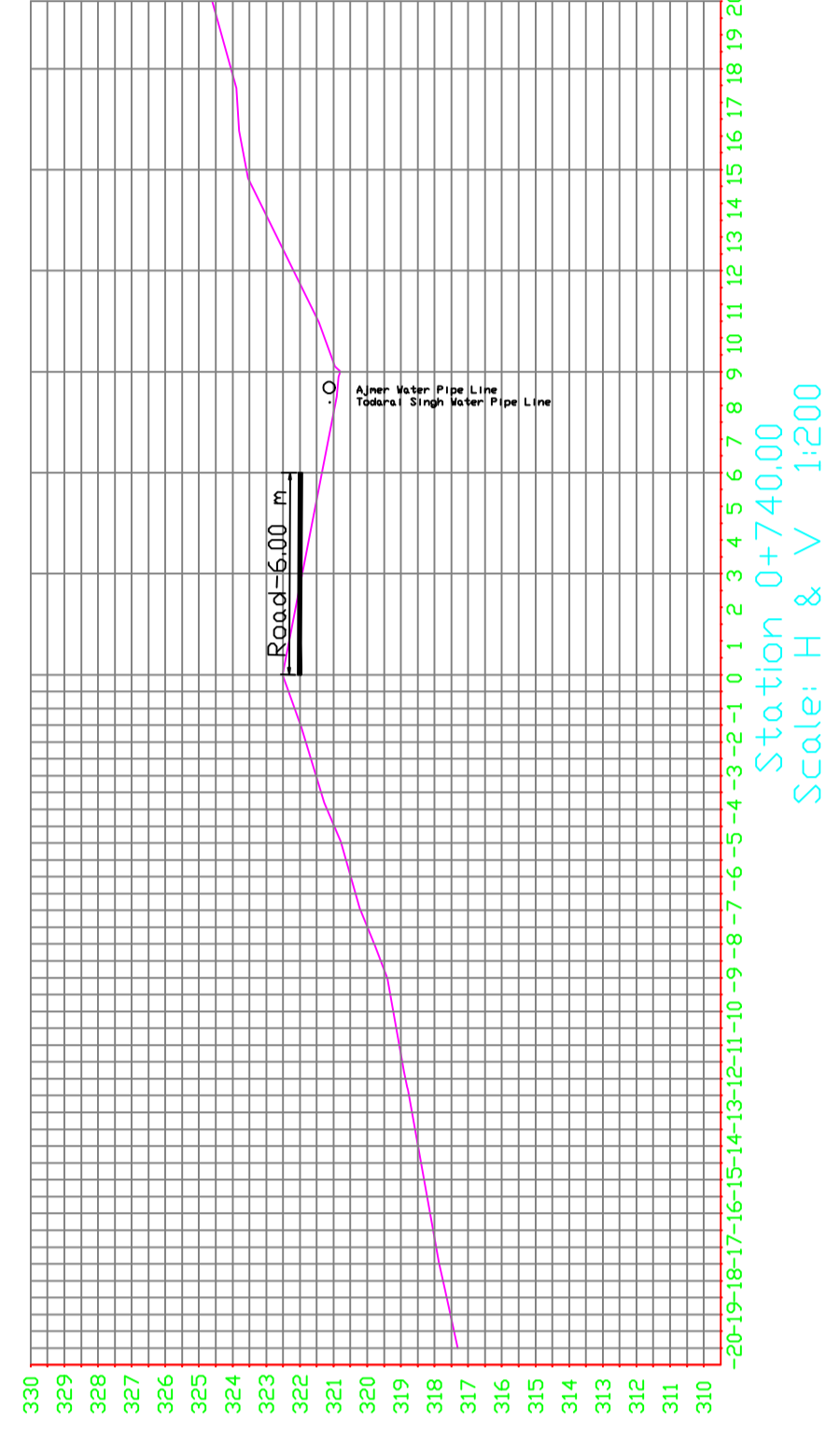
Station 0+260.00  
Scale: H & V 1:200



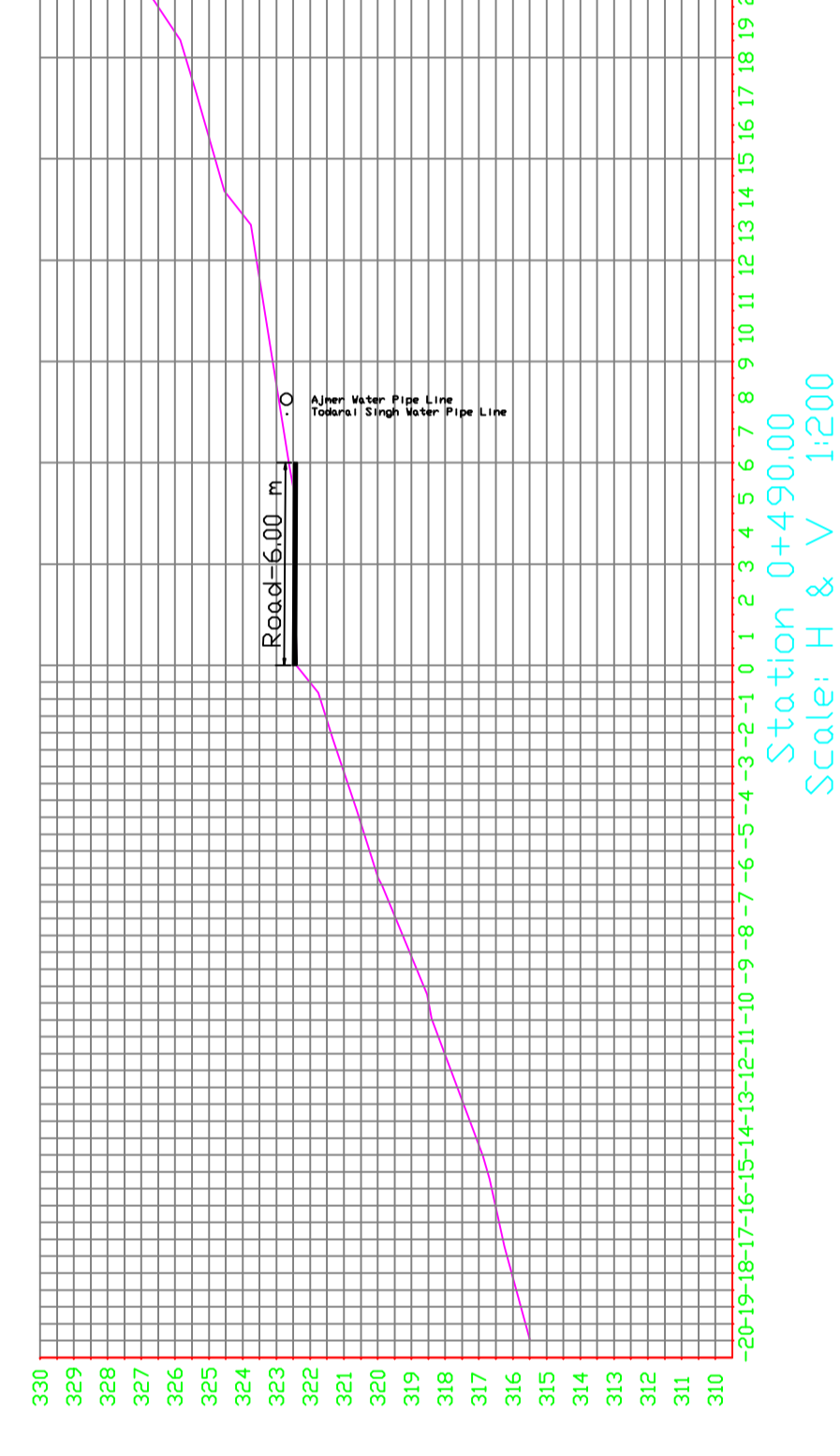
Station 0+500.00  
Scale: H & V 1:200



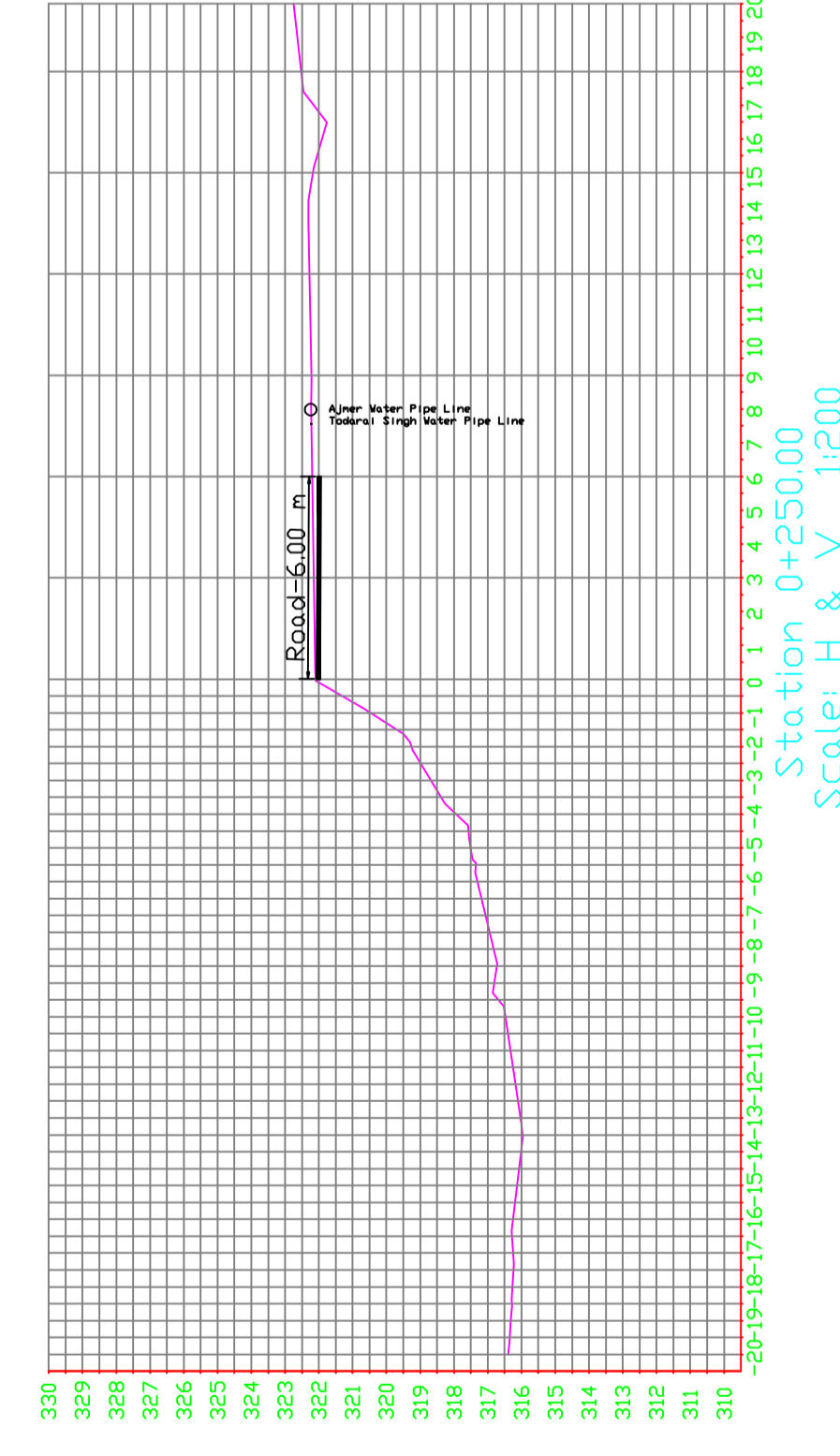
Station 0+740.00  
Scale: H & V 1:200



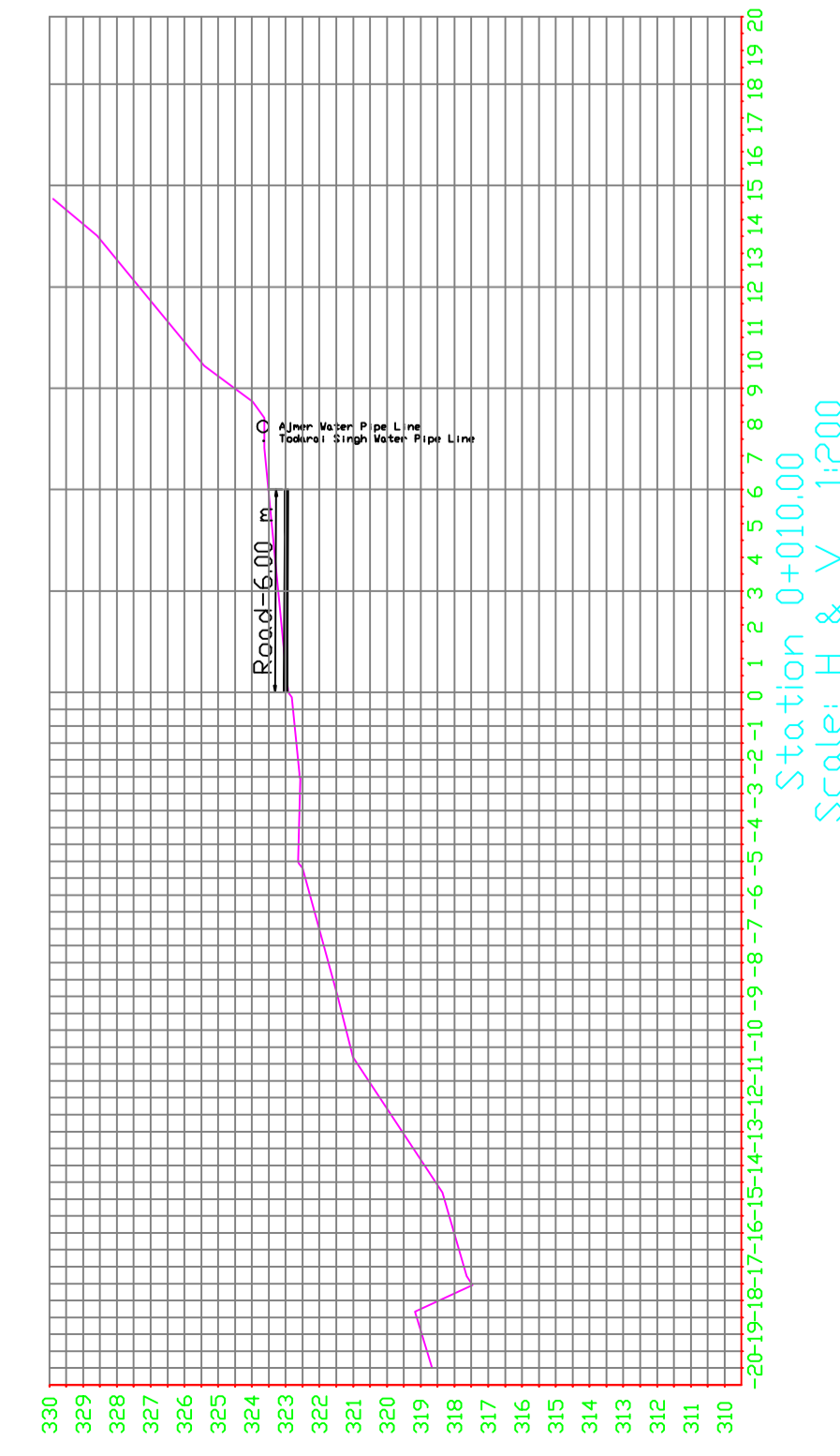
Station 0+980.00  
Scale: H & V 1:200



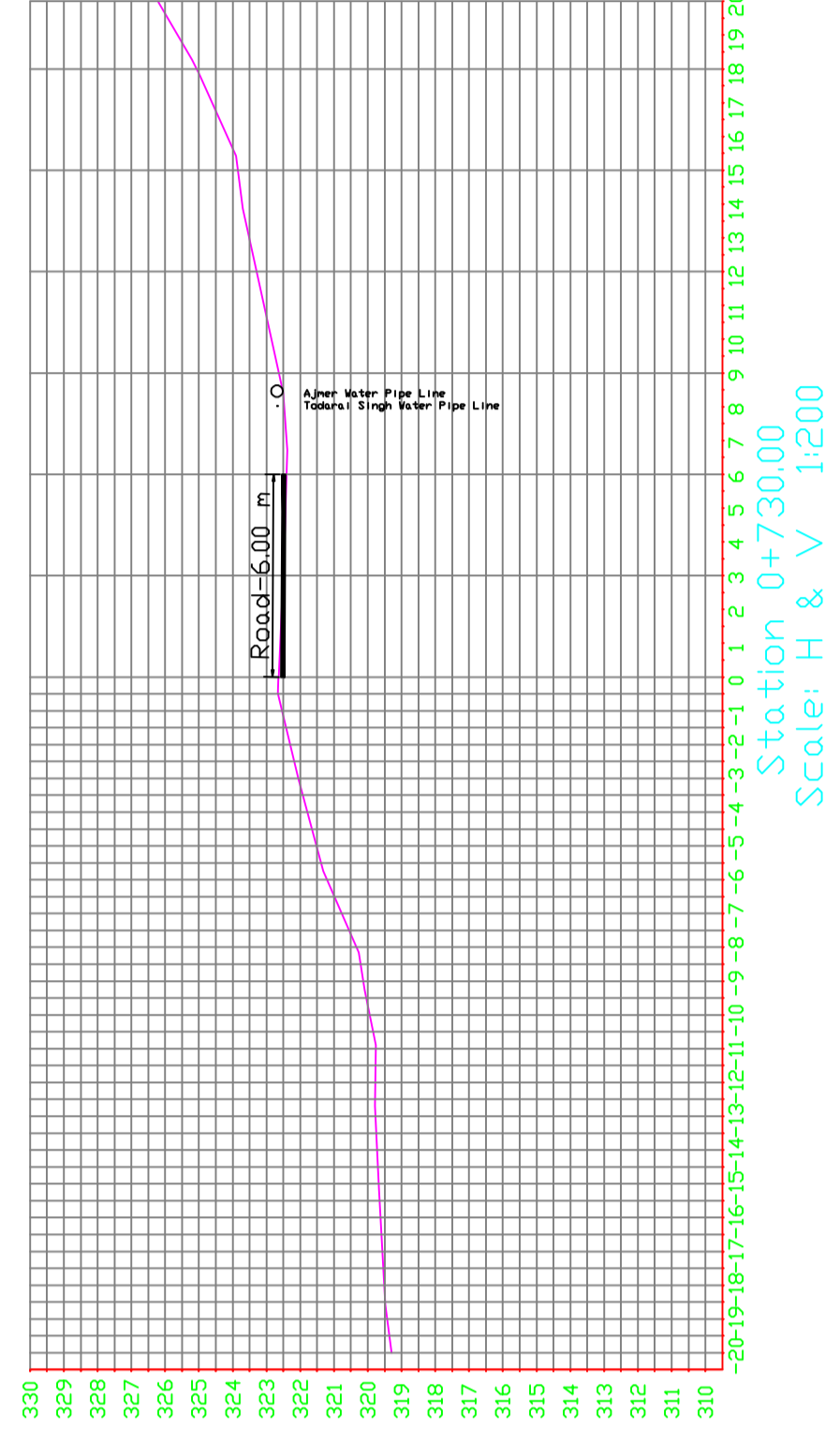
Station 0+490.00  
Scale: H & V 1:200



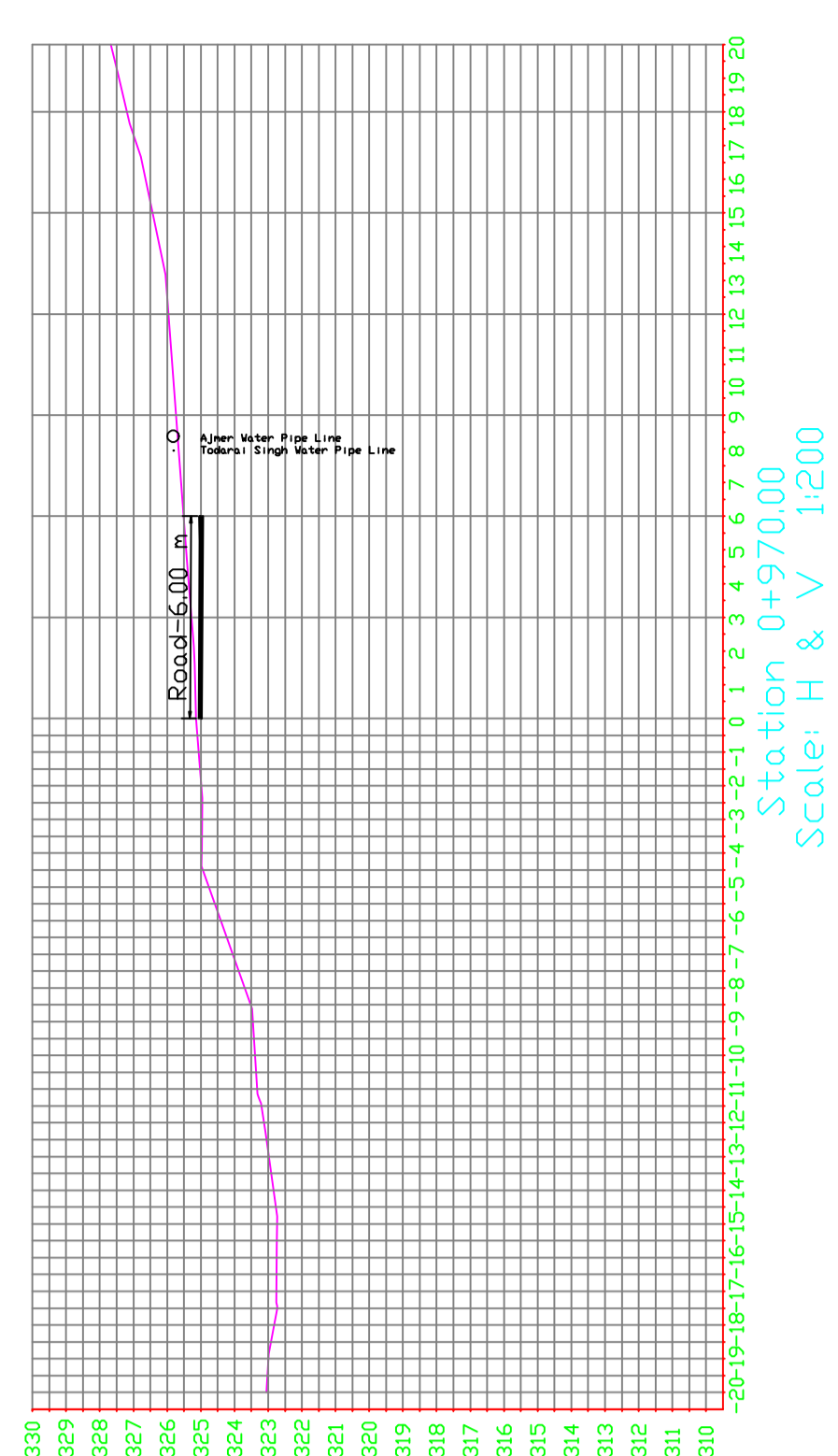
Station 0+250.00  
Scale: H & V 1:200



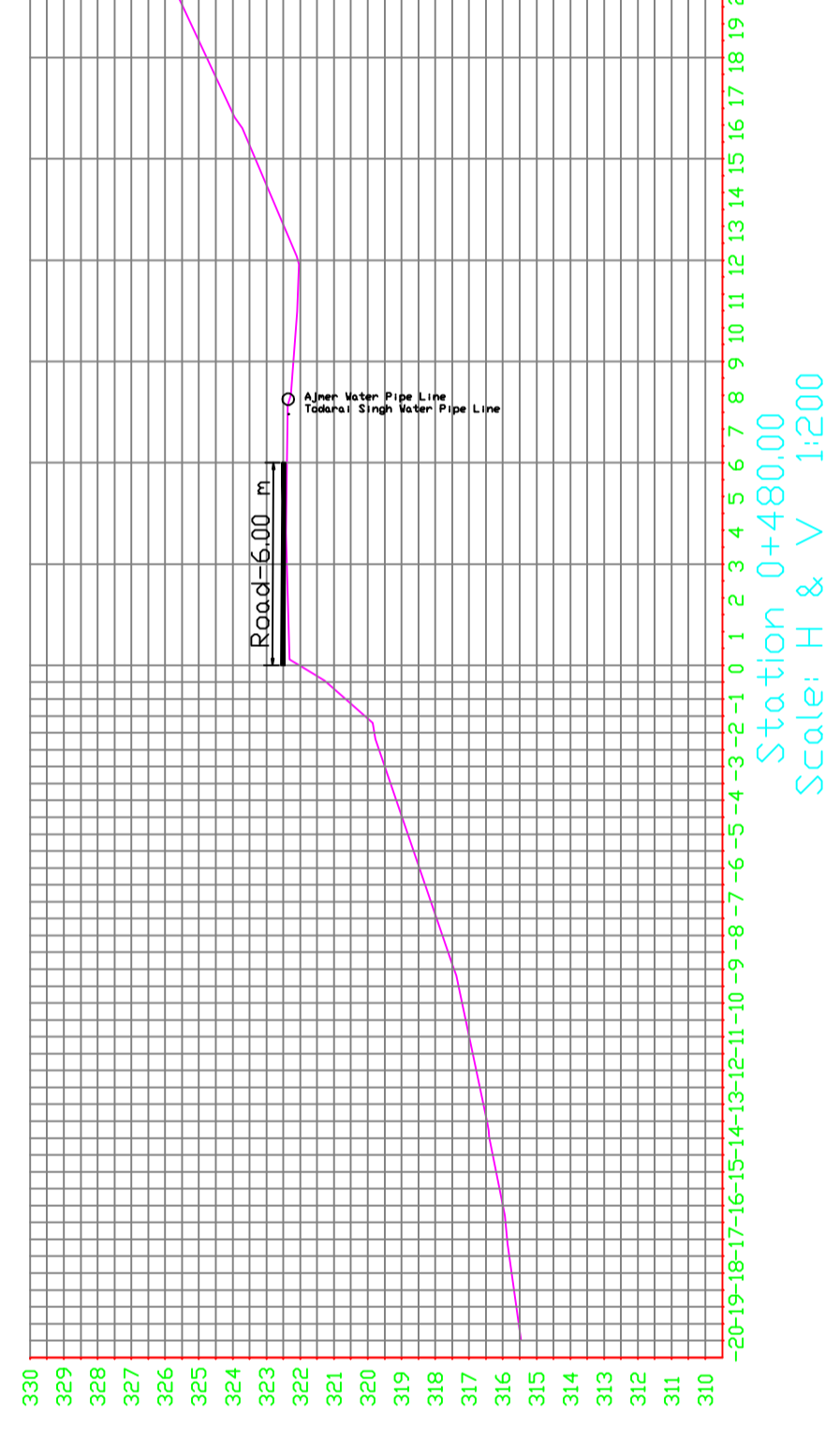
Station 0+700.00  
Scale: H & V 1:200



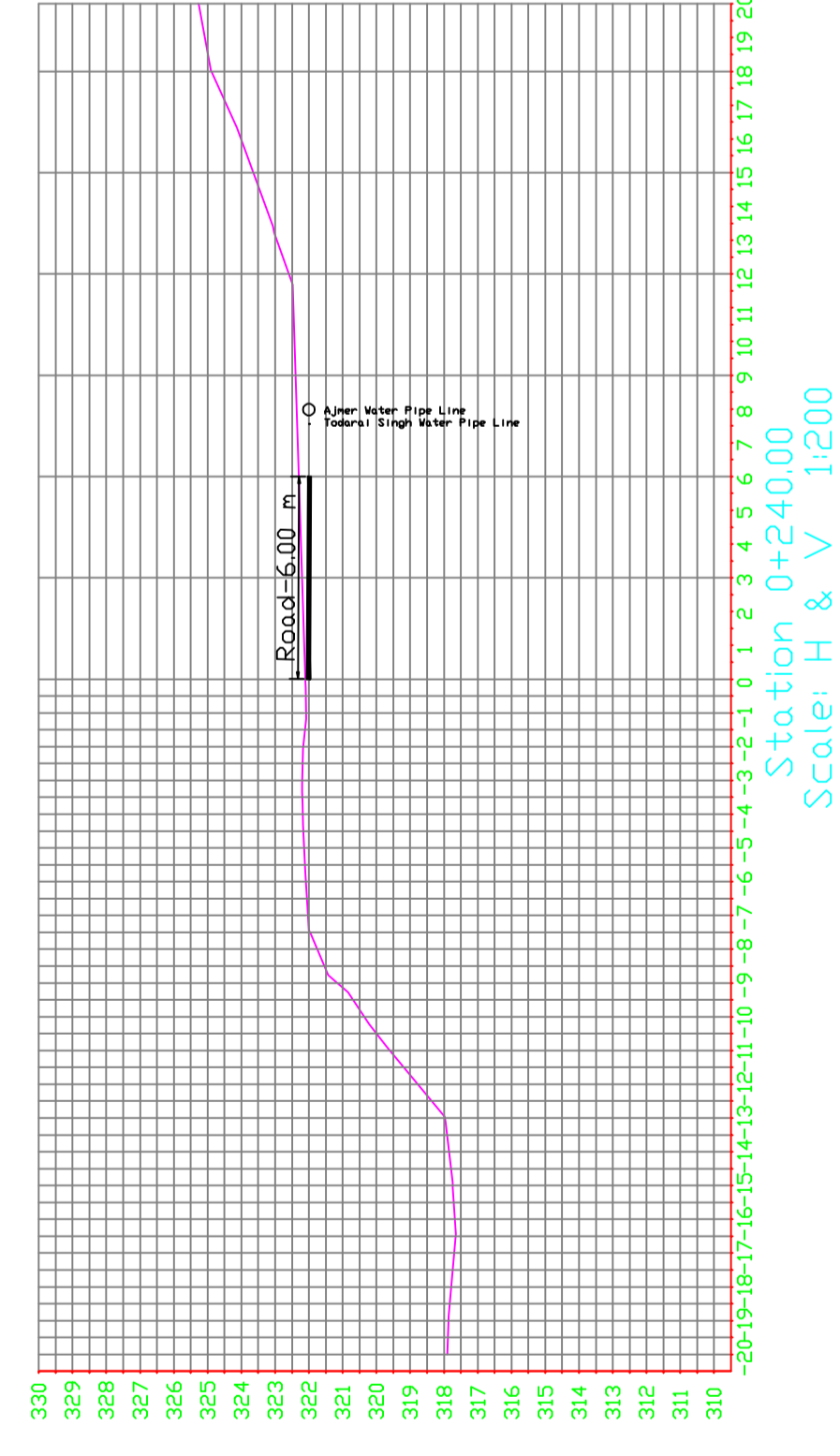
Station 0+300.00  
Scale: H & V 1:200



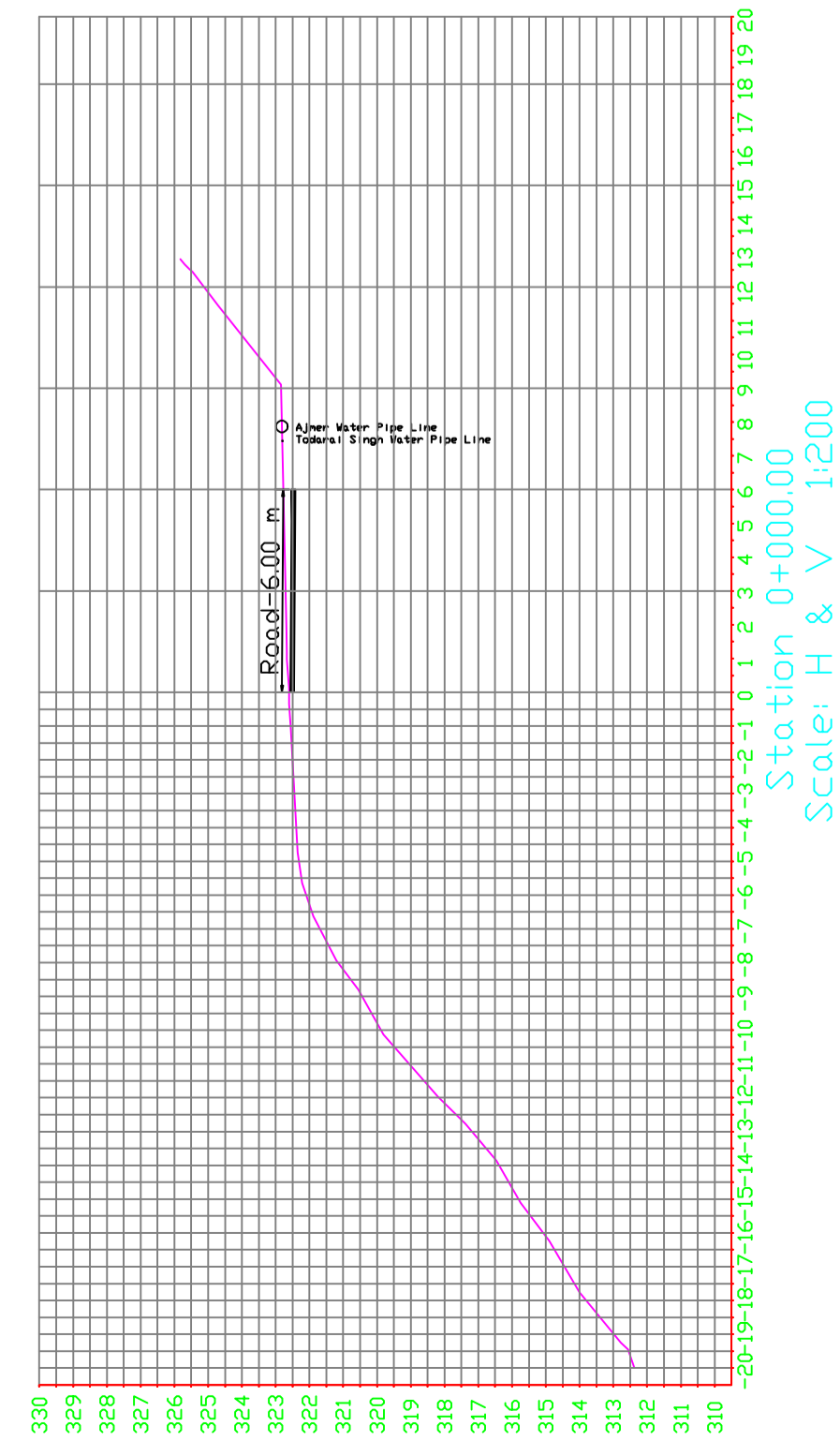
Station 0+900.00  
Scale: H & V 1:200



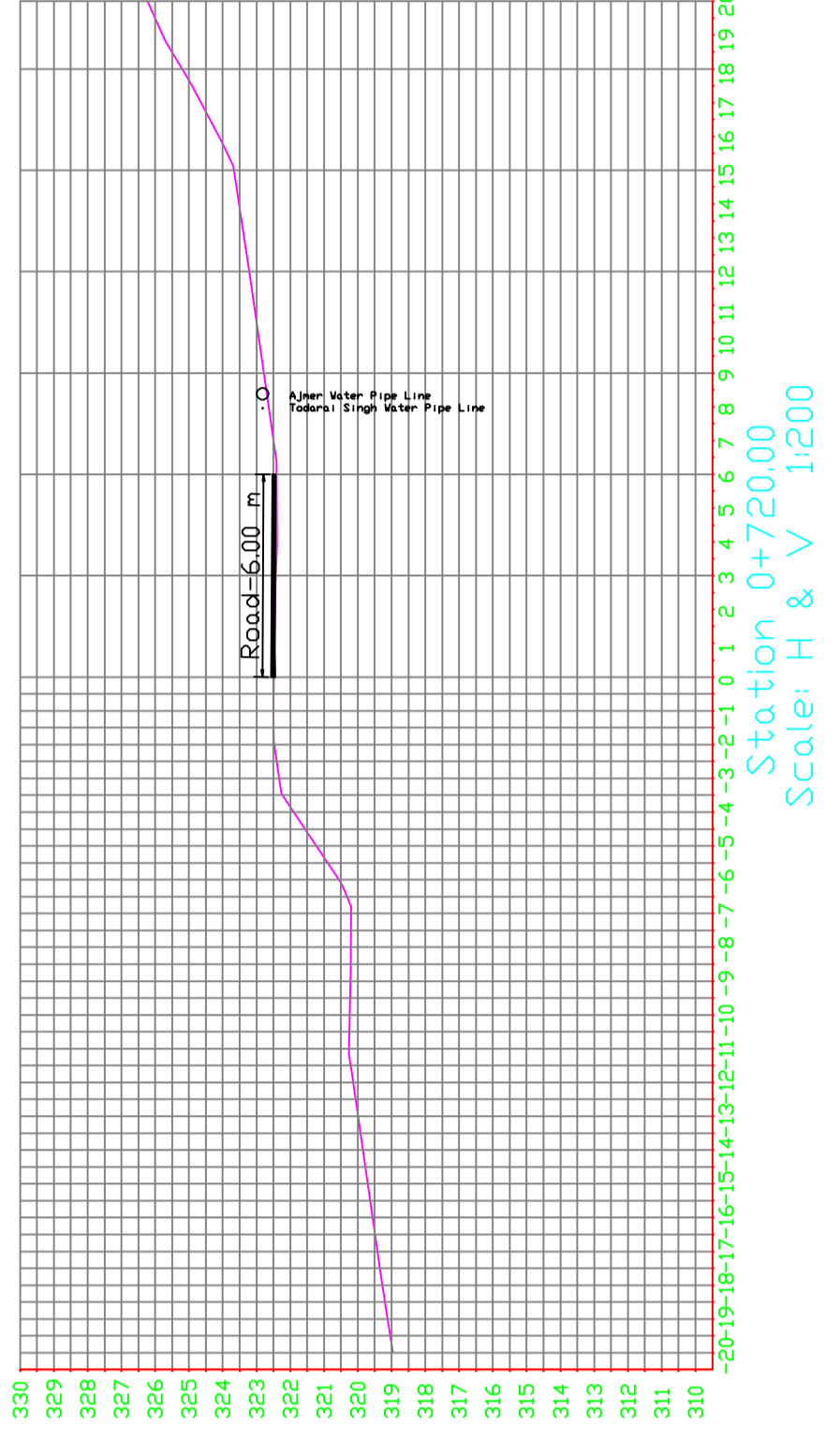
Station 0+480.00  
Scale: H & V 1:200



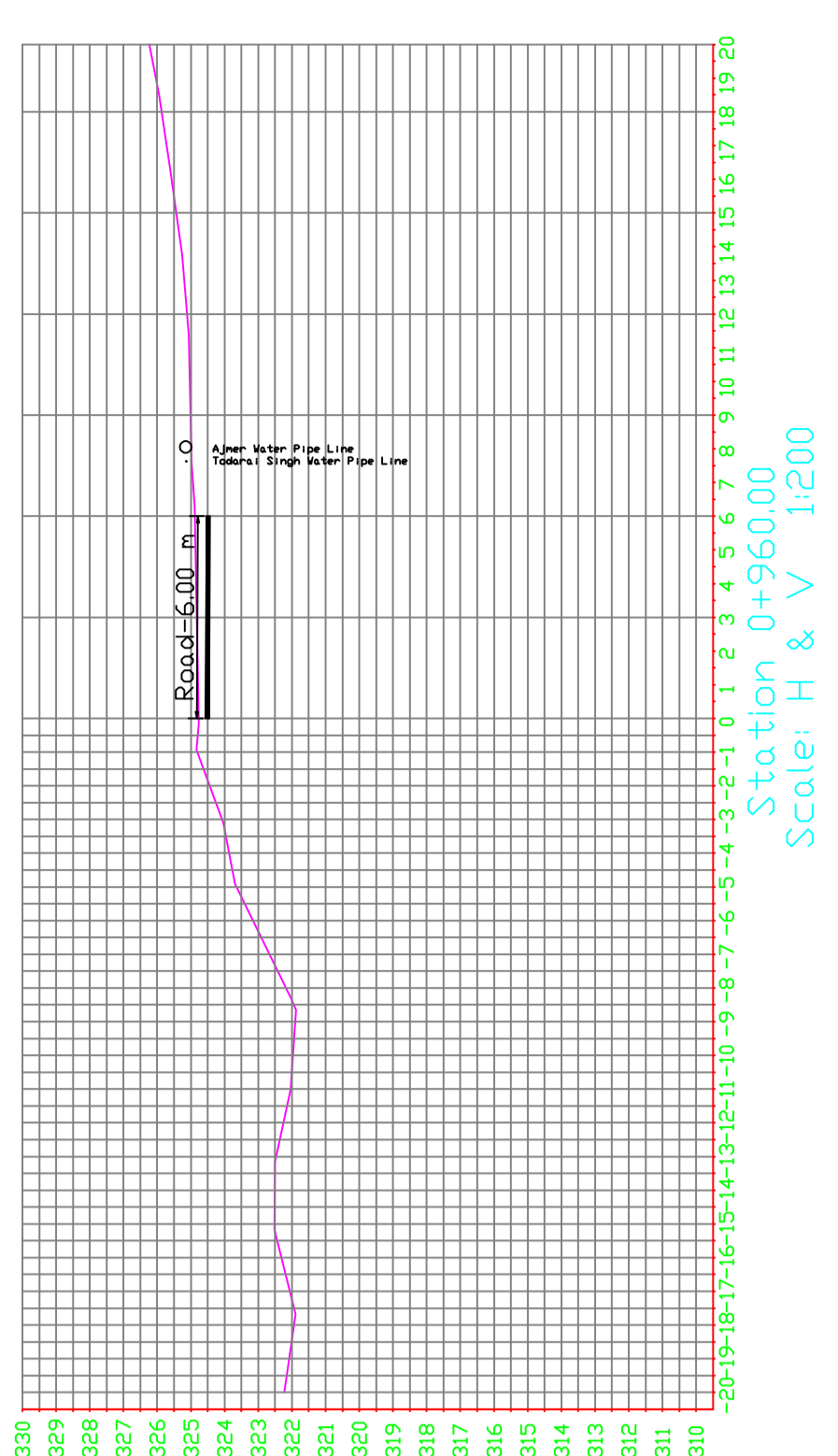
Station 0+700.00  
Scale: H & V 1:200



Station 0+100.00  
Scale: H & V 1:200



Station 0+720.00  
Scale: H & V 1:200

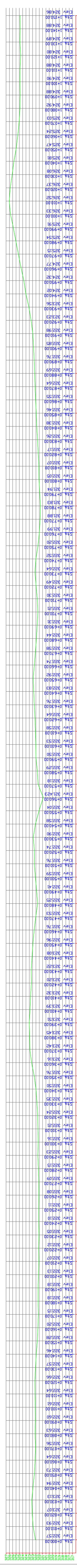


Station 0+960.00  
Scale: H & V 1:200

PROFILE

Proposed Pipe Line from Bisalpur Dam to 1.15 km

Scale: H=1:1000, V=1:200

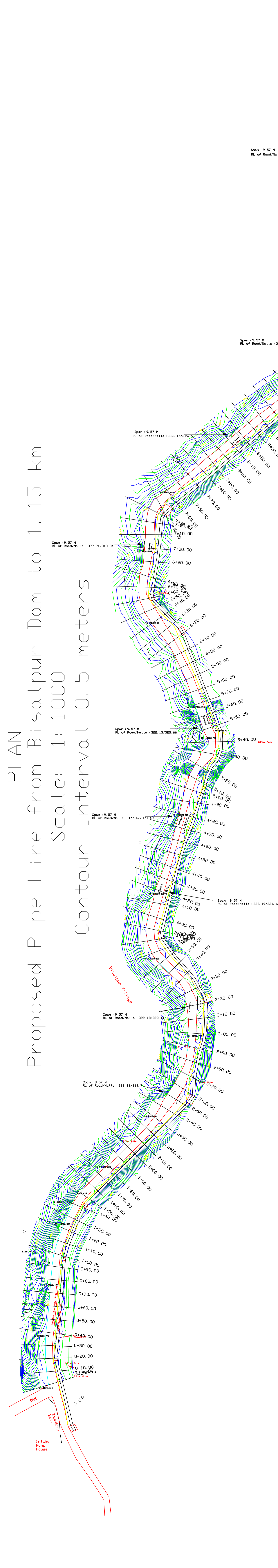


PLAN

Proposed Pipe Line from Bisalpur Dam to 1.15 km

Scale: 1:1000

Contour Interval 0.5 meters



NO	DATE	DESCRIPTION	BY

PROJECT: Survey of Highway  
 DRAWN BY: RAJESH KUMAR  
 CHECKED BY: RAJESH KUMAR  
 SCALE: 1:1000  
 DATE: 10/10/2023

SYMBOL	DESCRIPTION
(Symbol)	Proposed Pipe Line
(Symbol)	Ground Surface
(Symbol)	Contour Line
(Symbol)	Dam
(Symbol)	Intake Pump House
(Symbol)	Road
(Symbol)	Field Boundary
(Symbol)	Water Body
(Symbol)	Electric Line
(Symbol)	Telephone Line
(Symbol)	Drainage Line
(Symbol)	Power Line
(Symbol)	Water Tank
(Symbol)	Well
(Symbol)	Spring
(Symbol)	Shed
(Symbol)	House
(Symbol)	Shop
(Symbol)	Temple
(Symbol)	Church
(Symbol)	Monument
(Symbol)	Archaeological Site
(Symbol)	Boundary of Survey
(Symbol)	Survey Station
(Symbol)	Leveling Station
(Symbol)	Spot Height
(Symbol)	Spot Level
(Symbol)	Spot Elevation
(Symbol)	Spot Height
(Symbol)	Spot Level
(Symbol)	Spot Elevation
(Symbol)	Spot Height
(Symbol)	Spot Level
(Symbol)	Spot Elevation
(Symbol)	Spot Height
(Symbol)	Spot Level
(Symbol)	Spot Elevation

Direction of North Magnetic  
 Origin of Scale 1000:10000  
 Height datum  
 Scale 1:1000