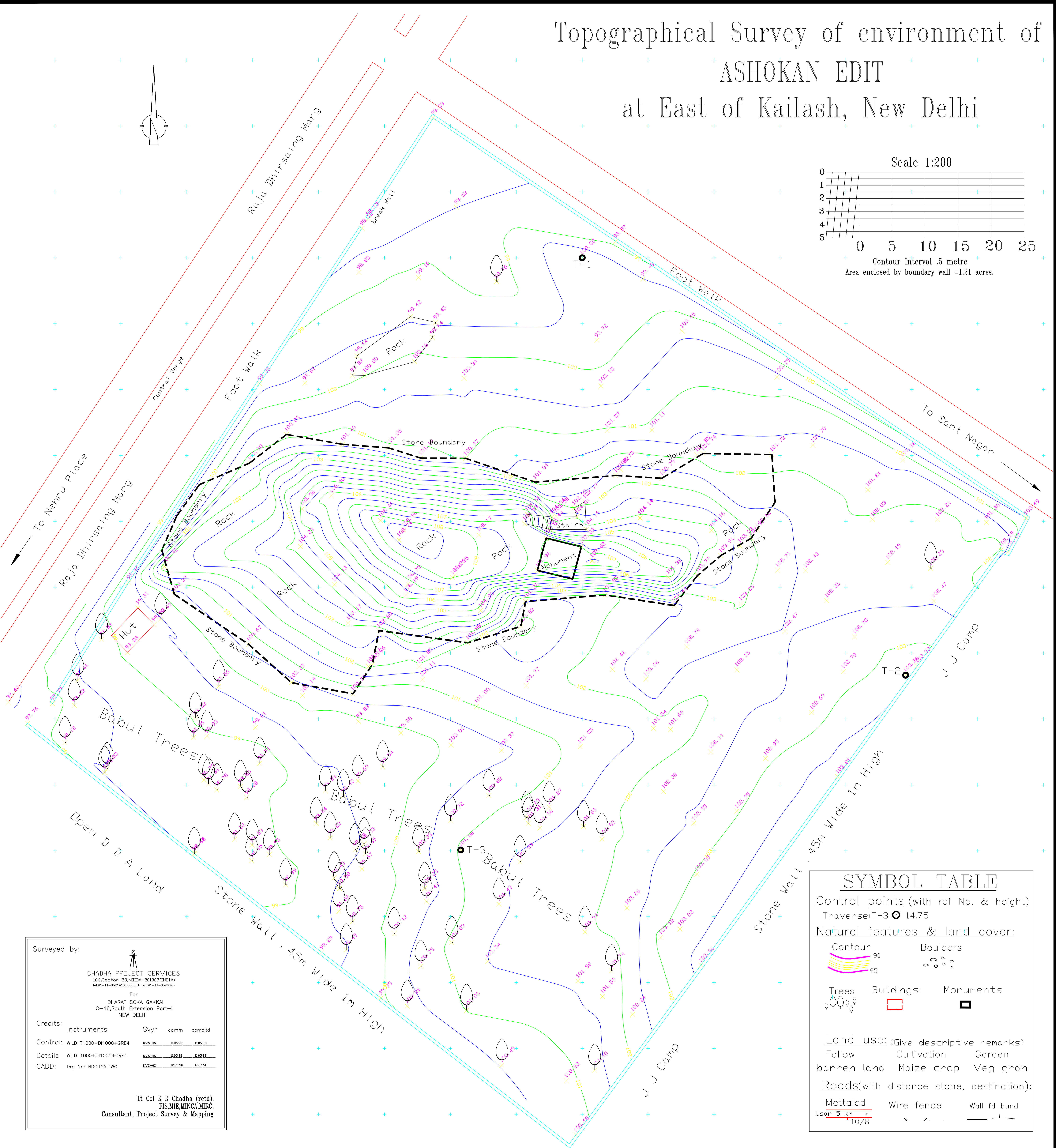
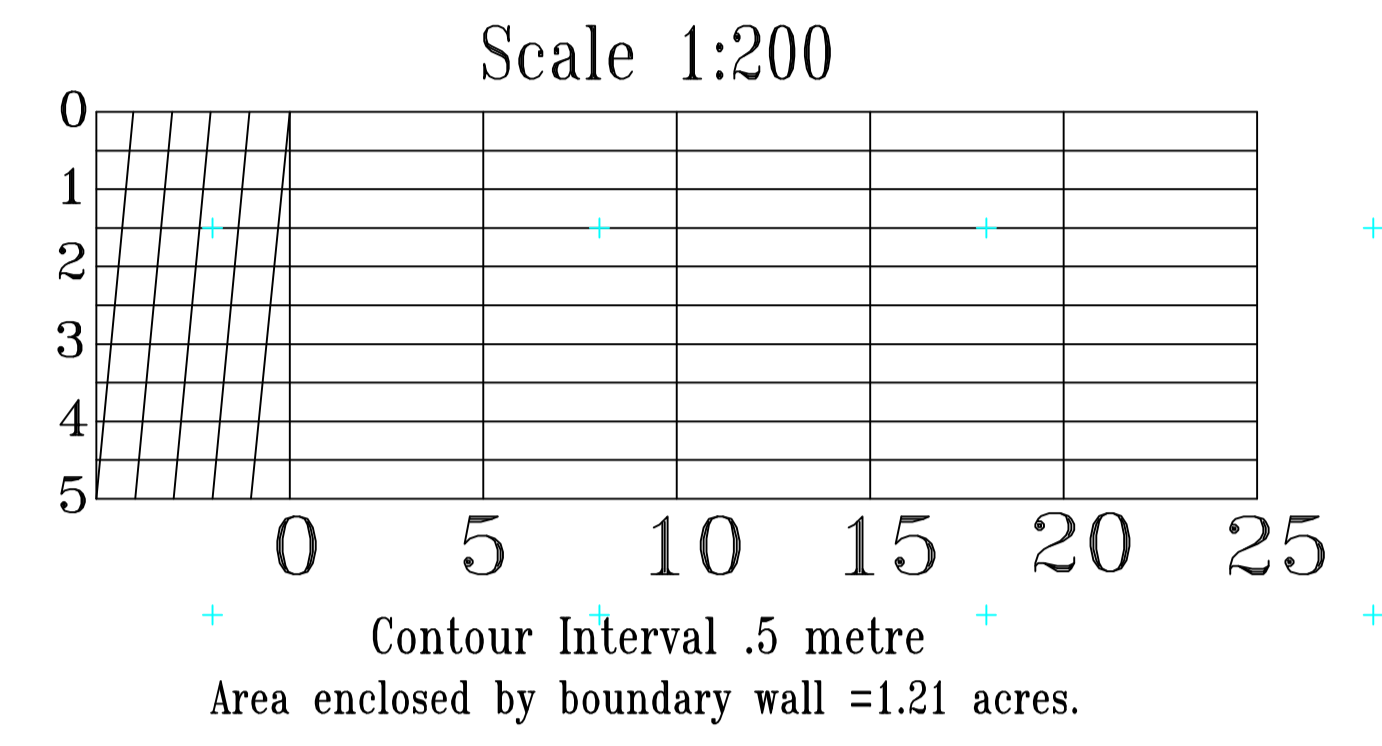
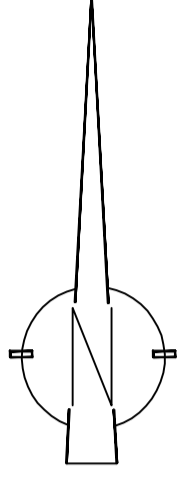


Topographical Survey of environment of ASHOKAN EDIT at East of Kailash, New Delhi



Surveyed by:

CHADHA PROJECT SERVICES
 166, Sector 29, NDLDA-201303(INDIA)
 Tel: +91-11-422110, 422006 Fax: +91-11-4220202

For
BHARAT SOKA GAKKAI
 C-46, South Extension Part-II
 NEW DELHI

Credits:

Instruments	Svyr	comm	complt
Control: WILD T1000+DI1000+GRE4	KV2HS	11.05.98	11.05.98
Details: WILD 1000+DI1000+GRE4	KV2HS	11.05.98	11.05.98
CADD: Drg No: RDCITYA.DWG	KV2HS	12.05.98	12.05.98

Lt Col K R Chadha (retd),
 FIS, MIE, MINCA, MIRC,
 Consultant, Project Survey & Mapping

SYMBOL TABLE

Control points (with ref No. & height)
 Traverse: T-3 ● 14.75

Natural features & land cover:

Contour 90 95	Boulders ○○○○
Trees ○○○○	Buildings: □
	Monuments ■

Land use: (Give descriptive remarks)
 Fallow Cultivation Garden
 barren land Maize crop Veg grdn

Roads (with distance stone, destination):

Mettled Usar 5 km → 10/8	Wire fence -x-x-	Wall fd bund - -
--------------------------------	---------------------	---------------------